




THE TALC STONE

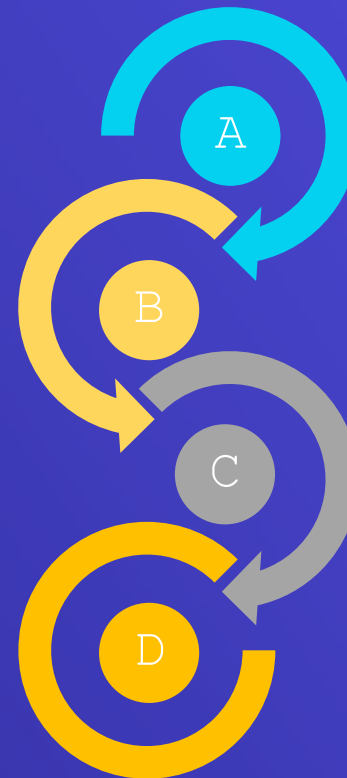
Delegation of the Russian Federation
Elizabeth Yatsenko, Igor Subbotin

Location of The Talc Stone



Population:
21 029

Definitely
worth your
attention!



Sysert town,
Sverdlovsk Oblast,
Russia

Recently entered
the Global Network
of Learning Cities
of UNESCO

The Talc Stone with our eyes




Our pictures

Back to history



By 1905, a deep quarry with a depth of 70 meters had formed. At its bottom, the aquifer was affected




In the eighteenth century, a deposit of talc was found on this site. Talc was used for the manufacture of refractory materials at the factories of Sysert



The Talc Stone

- Height above sea level - 269.6 m,
- depth - 32 m,
- width - 70 m.



Fun Fact



Music video which was made by band «Belaya Kost» on The Talc Stone

Russian TV show filmed on The Talc Stone



That is what you can find here!



Talc



Rhinestone



Garnet Stone



Pyrite

Criteria?




MIXED

Because it was
born

Due to the joint
activity of

NATURE AND HUMAN



Location of the Talc Stone



1

Is an outstanding example of a type of landscape which illustrates (a) significant stage in human history (Talc was used in the construction of smelting furnaces at the Sysert ironworks.)

2

Is an outstanding example of a traditional human settlement, land-use, which is representative of a culture and human interaction with the environment (Thanks to the work, a lake was formed)

3

Contains superlative natural phenomena or areas of exceptional natural beauty and aesthetic importance

“Here beats the heart of the
Middle Urals!”





Thanks for your
attention!